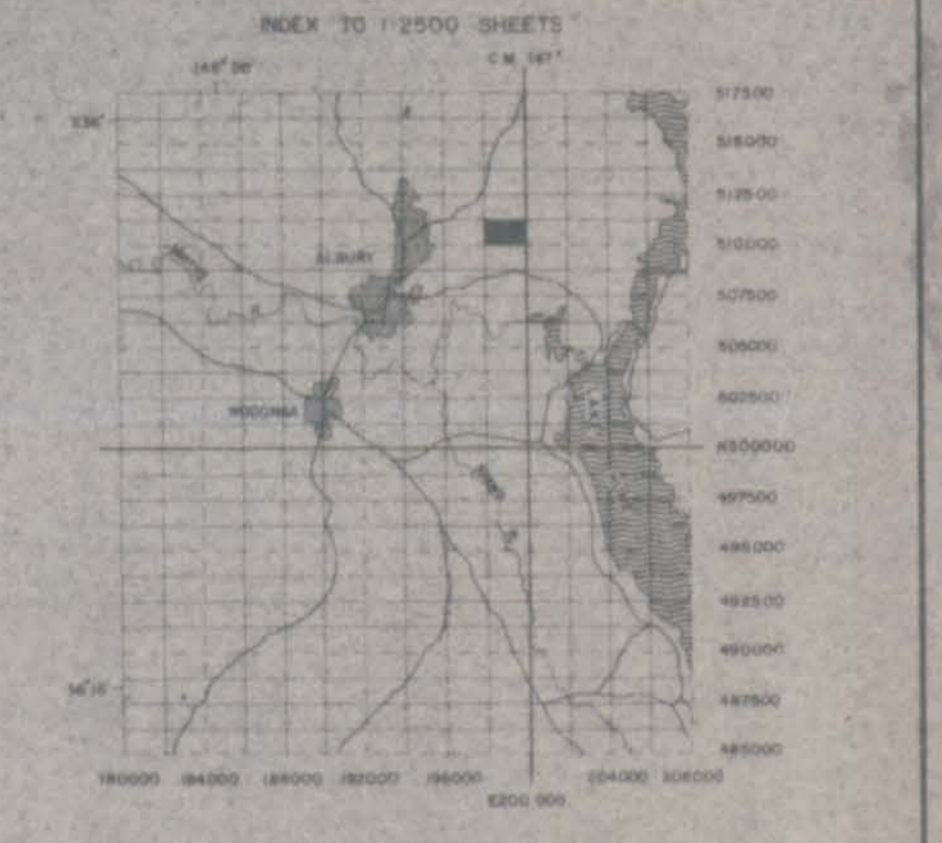
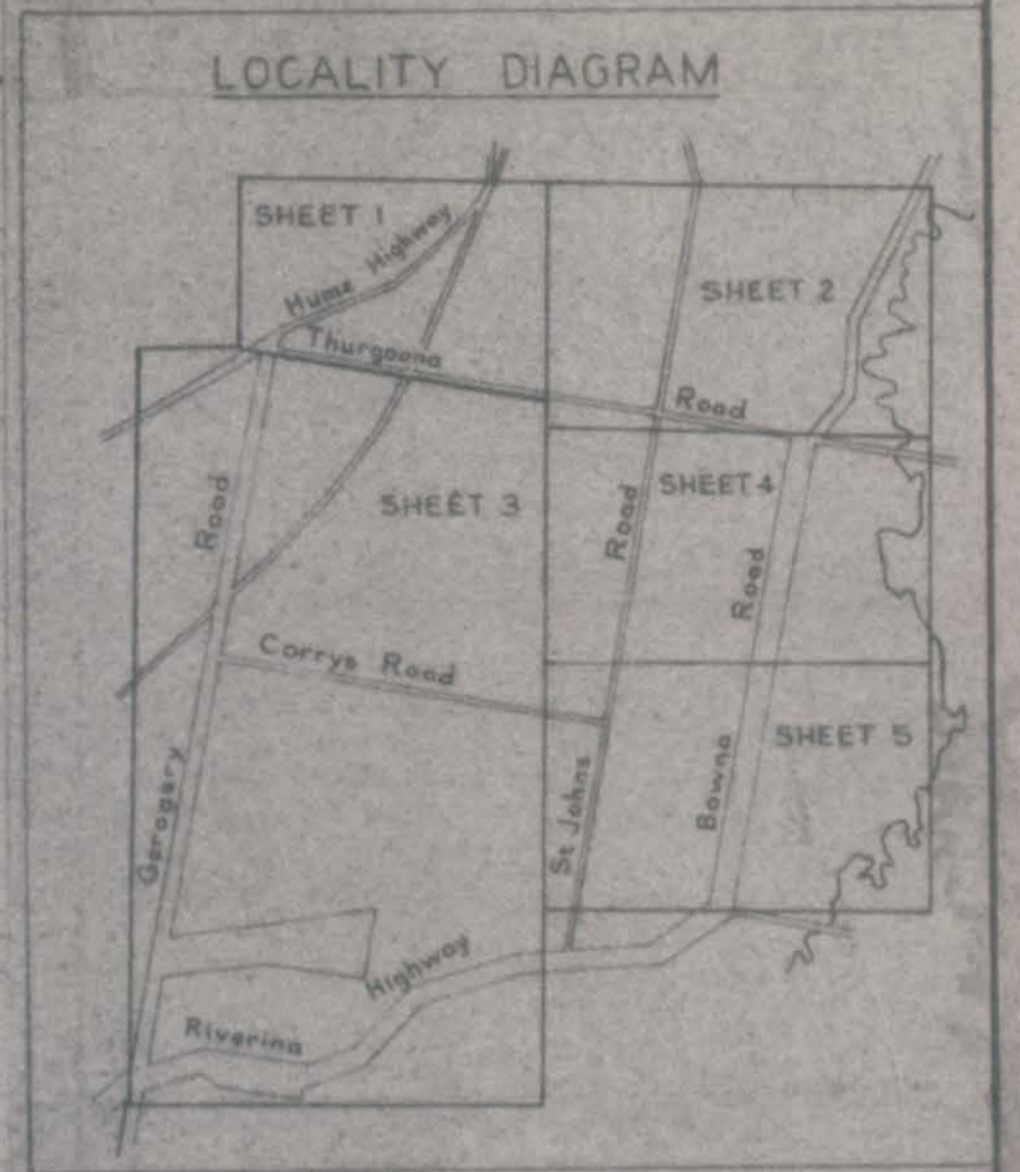
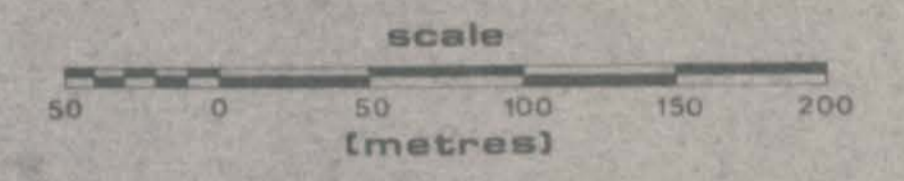


Soil Conservation Service of N.S.W.
 THURGOONA SUBDIVISION—
 ALBURY SOILS

- Grey clays A
- Brown clays/yellow solonchic B
- Yellow solodic (A) C
- Yellow solodic (B) D
- Yellow earth/yellow solodic E
- Red earth/red podzolic F
- Red & yellow podzolic G
- Profile sampling site x 24



NOTE: Sheets are oriented to the coordinate of the 1:25,000 scale map. The 1:25,000 scale map is the basis of the 1:2500 scale map. The 1:25,000 scale map is the basis of the 1:2500 scale map. The 1:25,000 scale map is the basis of the 1:2500 scale map.



SURVEY BRANCH		DEPARTMENT OF SERVICES AND PROPERTY	
AERIAL SURVEYS AND PHOTOGRAMMETRY	Photo Date	Photo Date November 74	
	Photo Scale	Photo Scale 1:10000	
	Photo No. CAS 867 & 820	Photo No. 22 & 23	
PLOT SCALE 1:2500	Map Scale	Map Scale 1:2500	
	Plot Scale	Plot Scale 980:100	